


6,317,000
 Disclaimer: While all reasonable care has been taken to ensure the information shown on this map is up to date and accurate, no guarantee is given that the information portrayed is free from error or omission. Please verify the accuracy of all information prior to use.

349

Legend

 Cadastre

Subject Site


 Clearing Stage 1

 Clearing Stage 2


 Clearing Stage 3

 Clearing Stage 4

 Clearing Stage 5

 Retained Vegetation

Regional Vegetation

 Alluvial Floodplain Cabbage Gum Forest

 Alluvial Paperbark Sedge Forest


 Coastal Foothills Spotted Gum Ironbark Forest

 Coastal Narrabeen Bluegum Ridge Forest

 Coastal Ranges Dry Blackbutt Forest

 Coastal Ranges Dry Spotted Gum Blackbutt Forest

 Coastal Ranges Mesic Blackbutt Forest

 Coastal Wet Gully Forest

 Watercourse



6,316,500

6,316,000

6,316,000

6,315,500

6,315,500

Stage 5

Stage 3

Stage 4

Stage 1

Stage 2

0 250

metres

Scale 1:7,000

Note:
 1. Boundaries are not survey accurate
 2. Do not scale off this plan



AEP

Title: Figure 4 - Regional Vegetation

Date: May 21

Location: 414 Old Maitland Road, Mardi, NSW

BOAMS Ref: 14548

Client: Transnational Pastoral Pty Ltd and
 The Stevens Group

AEP Ref: 1910.02