

Disclaimer: While all reasonable care has been taken to ensure the information shown on this map is up to date and accurate, no guarantee is given that the information portrayed is free from error or omission. Please verify the accuracy of all information prior to use.

349


350,000


### Legend


 Cadastre





### Subject Site


 Clearing Stage 1

 Clearing Stage 2

 Clearing Stage 3

 Clearing Stage 4

 Clearing Stage 5

 Retained Vegetation

 Watercourse

6,316,500

6,316,000

6,316,000

Stage 5

Stage 4

Stage 1

Stage 3

6,315,500

6,315,500

Stage 2

0 500

metres

Scale 1:7,000

6,315,000

Note:  
1. Boundaries are not survey accurate  
2. Do not scale off this plan

6,315,000



# AEP

Title: Figure 3 - Subject Site

Date: May 21

Location: 414 Old Maitland Road, Mardi, NSW

BOAMS Ref: 14548

Client: Transnational Pastoral Pty Ltd and  
The Stevens Group

AEP Ref: 1910.02